




Viewpoint RV1a: Representative View and Strategic View from northern end of the Salerie Battery/ Salerie Corner on the northern edge of St Peter Port looking north.




Viewpoint RV1b: Representative View and Strategic View from northern end of the Salerie Battery on the northern edge of St Peter Port looking north-east





Viewpoint RV1c: Representative View and Strategic View from northern end of the Salerie Battery on the northern edge of St Peter Port looking east.



Viewpoint RV1d: Representative View and Strategic View from northern end of the Salerie Battery on the northern edge of St Peter Port looking south.





Viewpoint RV2 Representative View at Beau Sejour Leisure Centre looking north east: also a Recognised Viewpoint- 360 degree Viewpoint (Guernsey Map) and Strategic View (The Strategic View is shown as looking directly north.)






Viewpoint RV3a: Representative View looking north-west from Hougue a la Perre.



Viewpoint RV3b: Representative View looking north from Hougue a la Perre.






Viewpoint RV3c: Representative View looking east from Hougue a la Perre.




Viewpoint RV3d: Representative View looking south-east from Hougue a la Perre.





Viewpoint RV4a: Representative View looking north-east across the Site from the concrete structure near Spur Point.




Viewpoint RV4b: Representative View looking east across the Site from the concrete structure near spur point.

<b>NICHOLAS PEARSON ASSOCIATES</b> <small>ENVIRONMENTAL PLANNERS • LANDSCAPE ARCHITECTS • ECOLOGISTS</small>			The Representative Viewpoints on this page are taken with a Canon EOS 5D Mark III full frame digital camera, EF 50mm f/ 1.8 STM lens, to be viewed at a distance of 300mm, when printed at A3				PROJECT NO:	I1046 RH	CLIENT:	ROYAL HASKONING DHV	FIGURE NO:	08f
							DATE:	OCTOBER 2019	PROJECT:	LONGUE HOUGUE SOUTH, GUERNSEY EIA (LANDSCAPE/ SEASCAPE/TOWNSCAPE & VISUAL IMPACT ASSESSMENT)	TITLE:	Viewpoints 4a and 4b
							ISSUE STATUS:	<b>FINAL</b>				






Viewpoint RV5: Representative View from the rocks within the Site boundary at low tide looking north-west across the Site.




Viewpoint RV6: Representative View looking south-west from the Public Footpath by entrance to the residence across the Site towards St. Peter Port.



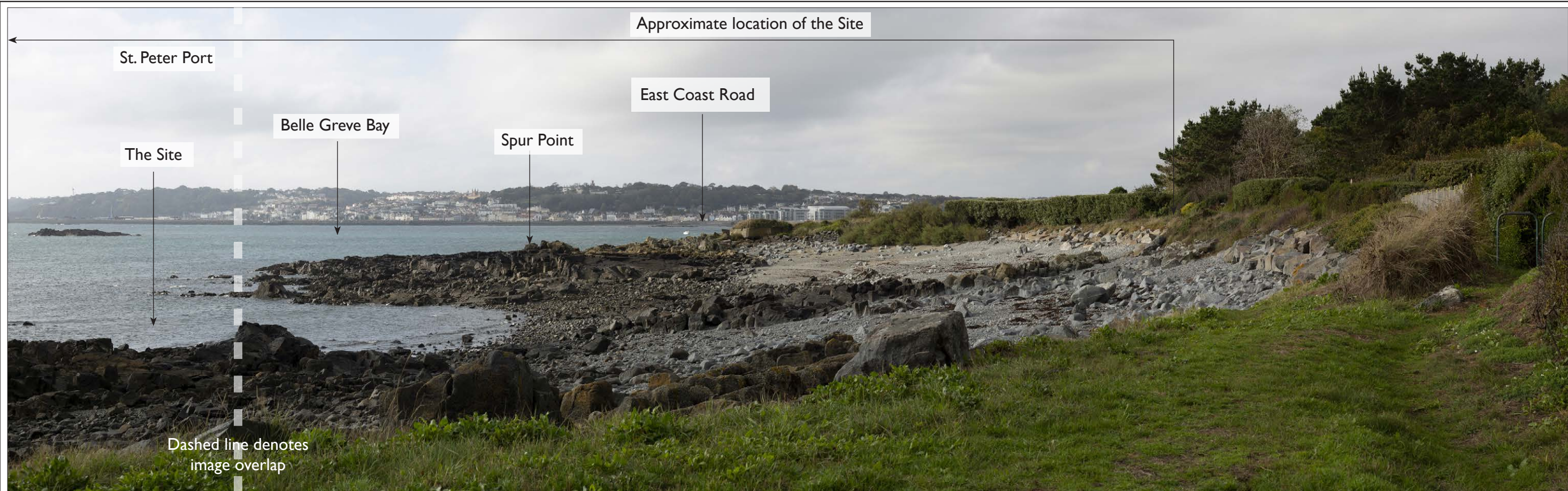


Viewpoint RV7a: Representative View from public footpath and memorial bench near the Site boundary looking south-east across the Site.




Viewpoint RV7b: Representative View from public footpath and memorial bench near the Site boundary looking south across the Site and towards St. Peter Port.







Viewpoint RV7c: Representative View from public footpath and memorial bench near the Site boundary looking south-west across the Site.




Viewpoint RV8: Representative View from roadside approach to Longue Hougue 'North' looking east towards the rock armour on the southern boundary of Longue Hougue North (which is contiguous with the boundary of the Longue Hougue South Site) and the islands of Herm and Jethou.

<div>NICHOLAS PEARSON ASSOCIATES</div> <div>ENVIRONMENTAL PLANNERS • LANDSCAPE ARCHITECTS • ECOLOGISTS</div>	<div> States of Guernsey</div>	<div> ROYAL HASKONING</div>	<div>The Representative viewpoints on this page are taken with a Canon EOS 5D Mark III full frame digital camera, EF 28mm mm f/1.8 USM lens, to be viewed at a distance of 300mm, when printed at A3.</div>				PROJECT NO: I1046 RH		CLIENT: ROYAL HASKONING DHV	FIGURE NO: 08i
							DATE: OCTOBER 2019		PROJECT: LONGUE HOUGUE SOUTH, GUERNSEY EIA (LANDSCAPE/ SEASCAPE/ TOWNSCAPE & VISUAL IMPACT ASSESSMENT)	TITLE: Viewpoint 7c and 8
							ISSUE STATUS: FINAL			



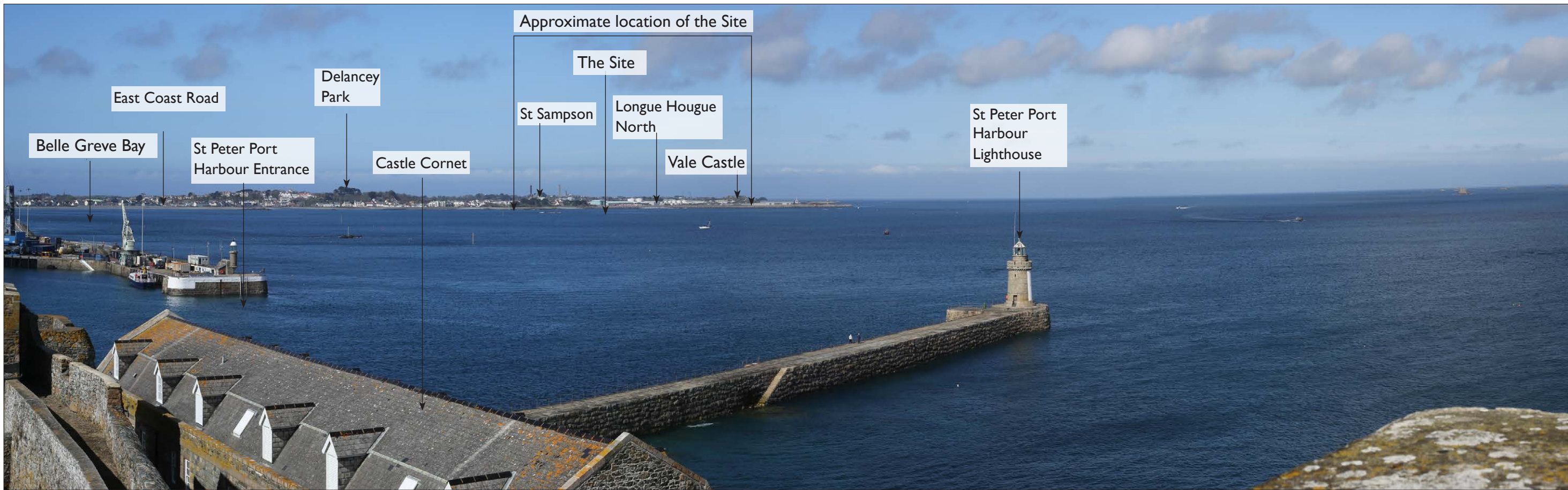


Viewpoint RV9: Representative View from Vale Castle looking south west towards the Site: also a Recognised viewpoint, 360 degree Viewpoint (Guernsey Map) and Strategic View.



Viewpoint RV10: Representative View from on board a boat on the nearest ferry route (St Peter Port to Portsmouth, England or to Alderney) looking north west towards the Site.






Viewpoint RV11: Representative View from Castle Cornet looking north towards the Site. The Strategic View is a framed view but scoped out as it is looking west towards Peter Port.



Viewpoint RV12: Representative View from Fort George looking north east towards the Site: also a Recognised Viewpoint - Panorama (Guernsey Map) and Strategic View.

<div><div>NICHOLAS PEARSON ASSOCIATES</div><div>ENVIRONMENTAL PLANNERS • LANDSCAPE ARCHITECTS • ECOLOGISTS</div></div> <div><div>States of Guernsey</div><div>ROYAL HASKONING</div></div>	The Representative Viewpoints on this page are taken with a Canon EOS 5D Mark III full frame digital camera, EF 50mm f/ 1.8 STM lens, to be viewed at a distance of 300mm, when printed at A3		PROJECT NO:	I1046 RH	CLIENT:	ROYAL HASKONING DHV	FIGURE NO:	08k
			DATE:	OCTOBER 2019	PROJECT:	LONGUE HOUGUE SOUTH, GUERNSEY EIA (LANDSCAPE/ SEASCAPE/TOWNSCAPE & VISUAL IMPACT ASSESSMENT)	TITLE:	Viewpoint 11 and 12
			ISSUE STATUS:	FINAL				








Viewpoint RV13: Representative View from Halfway, on the coast adjacent to Les Bas Courtils coast road, looking east towards the Site.



Viewpoint RV14: Representative View and Strategic View looking south-east from Delancey Park: also a Recognised Viewpoint: Strategic View, but looking south east. to south west

  	PROJECT NO:	I1046 RH	CLIENT:	ROYAL HASKONING DHV	FIGURE NO:	081
	DATE:	OCTOBER 2019	PROJECT:	LONGUE HOUGUE SOUTH, GUERNSEY EIA (LANDSCAPE/ SEASCAPE/TOWNSCAPE & VISUAL IMPACT ASSESSMENT)	TITLE:	Viewpoint 13 and 14
	ISSUE STATUS:	FINAL				