




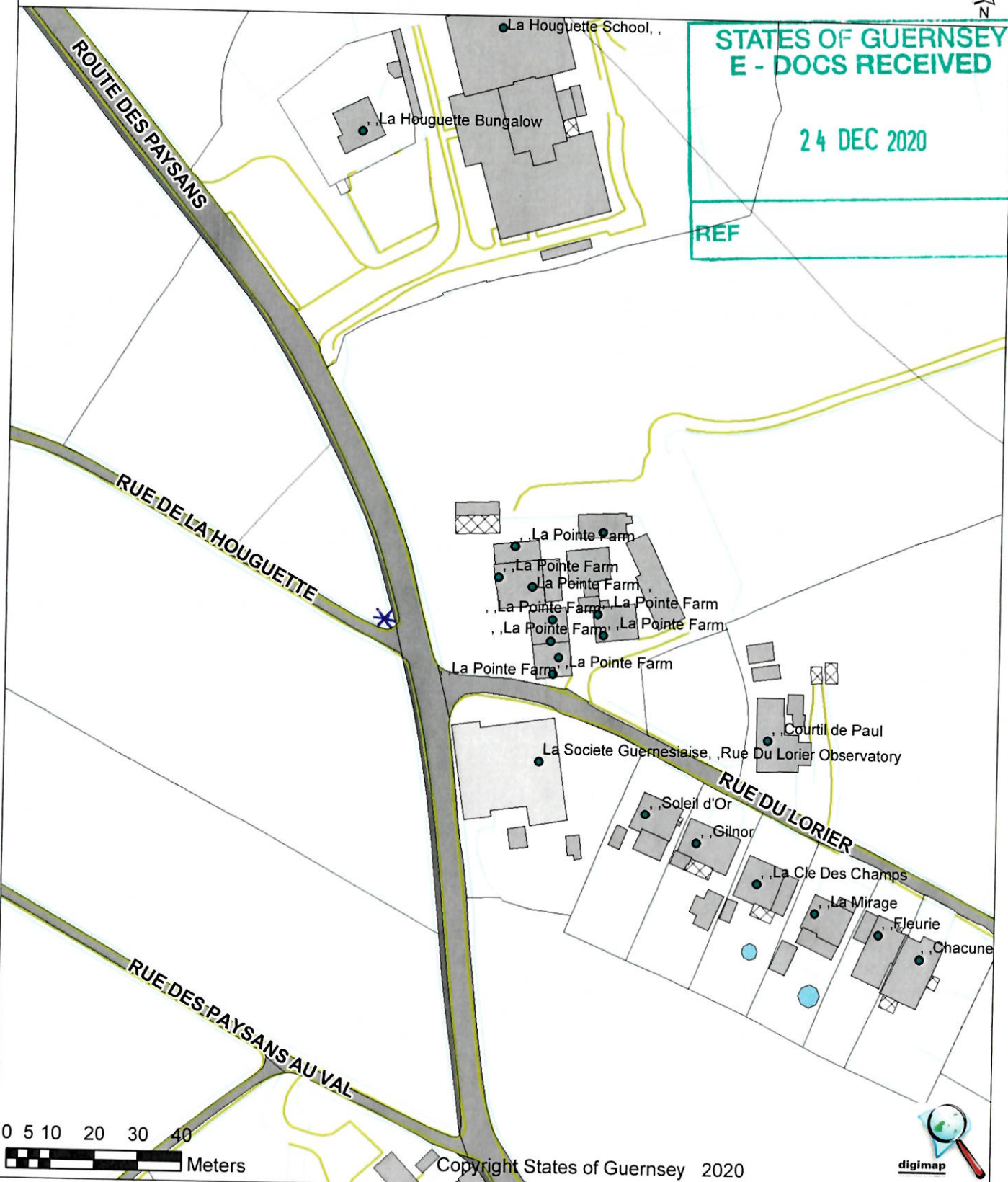
Application Site Location Plan



**STATES OF GUERNSEY
E - DOCS RECEIVED**

24 DEC 2020

REF



Copyright States of Guernsey 2020



Applicants Name :

NB Please indicate any amendments required to the address shown :-

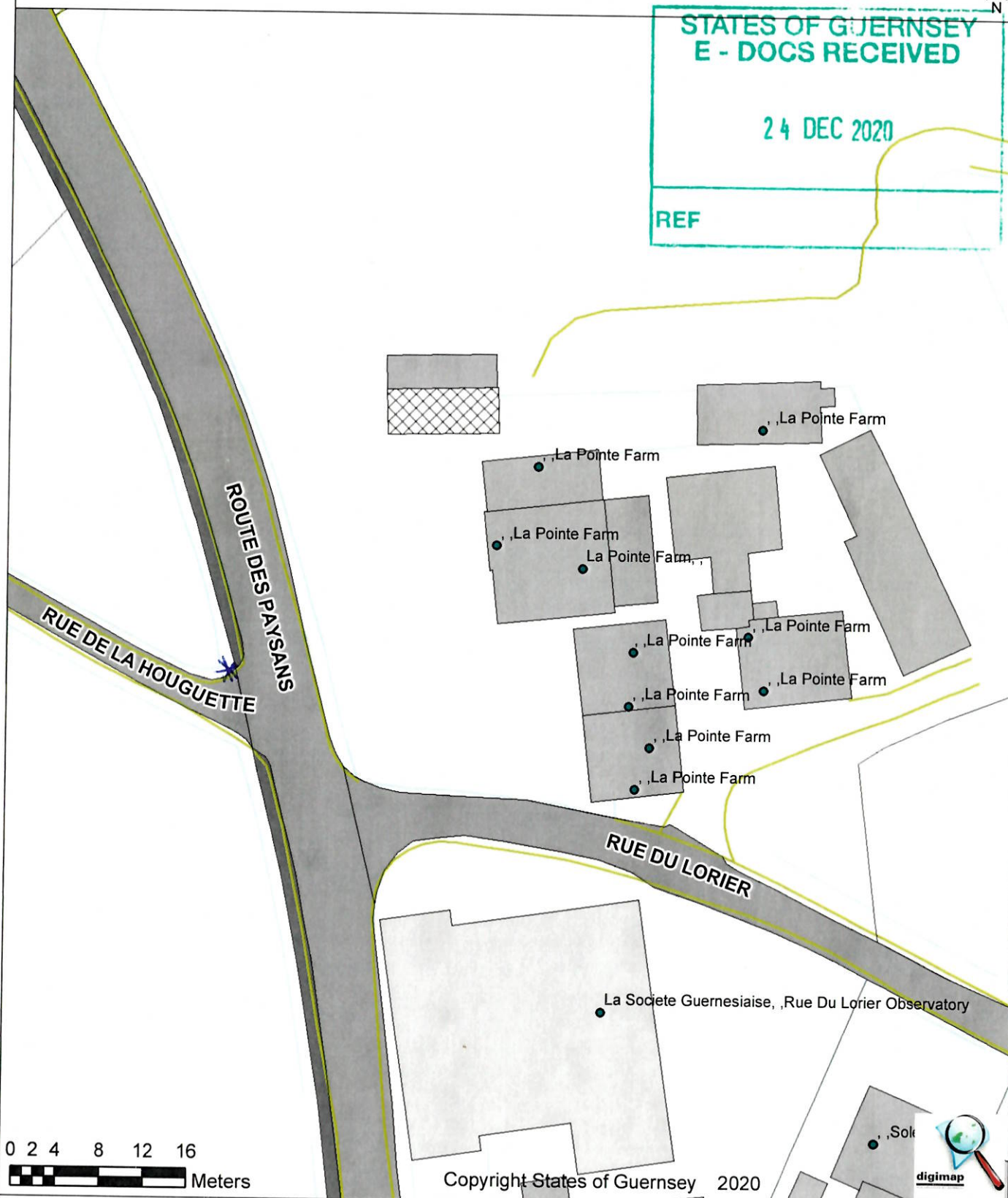
Scale 1:1,250

NB The details on this plan are illustrative, not defined. The coloured boundary illustrated above does not necessarily indicate the extent of the property or curtilage.

STATES OF GUERNSEY
E - DOCS RECEIVED

24 DEC 2020

REF



0 2 4 8 12 16
Meters

Copyright States of Guernsey 2020



Applicants Name :
NB Please indicate any amendments required to the address shown :-

Scale 1:500