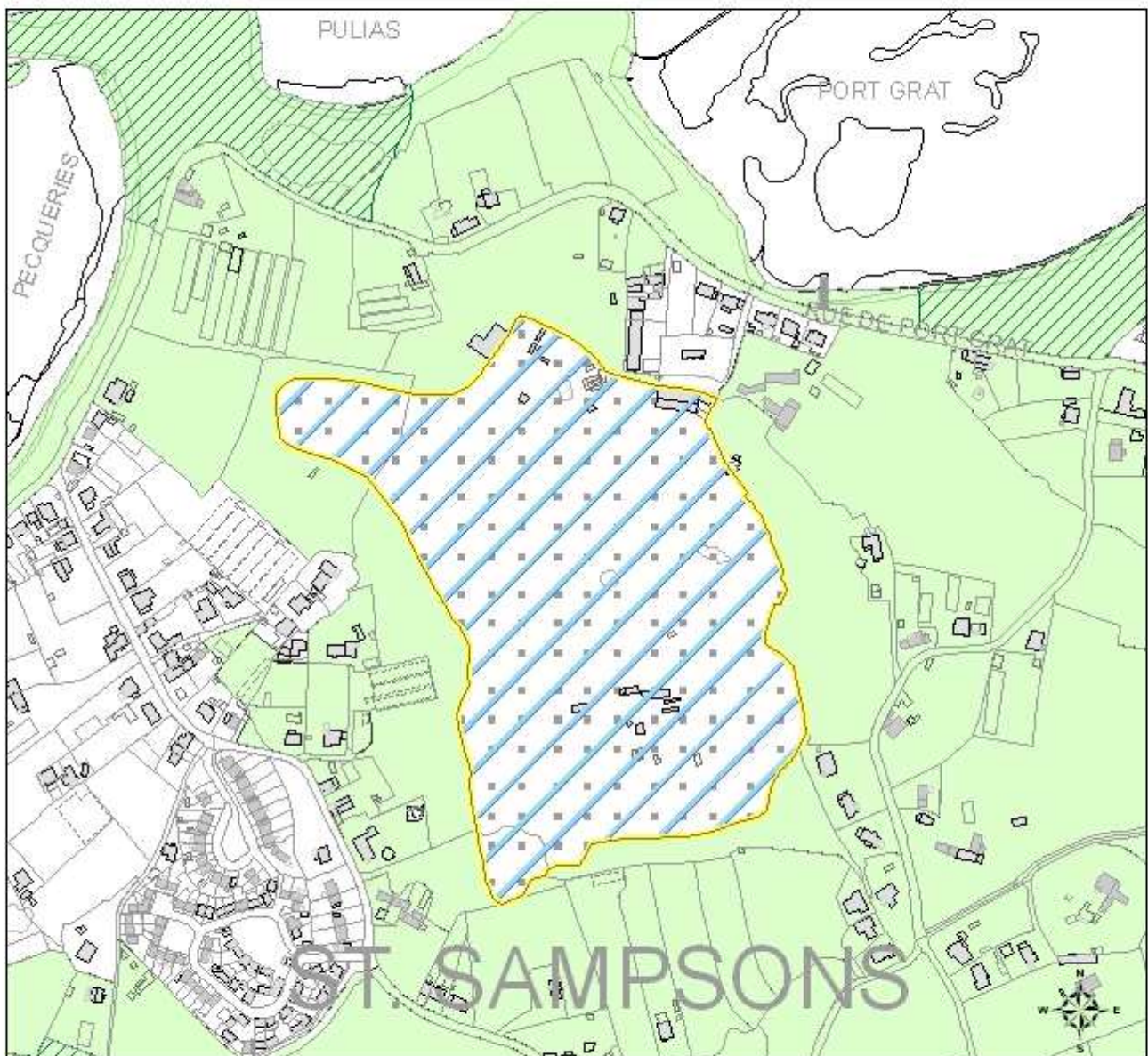








Addendum to Proposals Map for Rural Area Plan

A p p e n d i x

Addendum to the Rural Area Plan Proposals Map & Legend



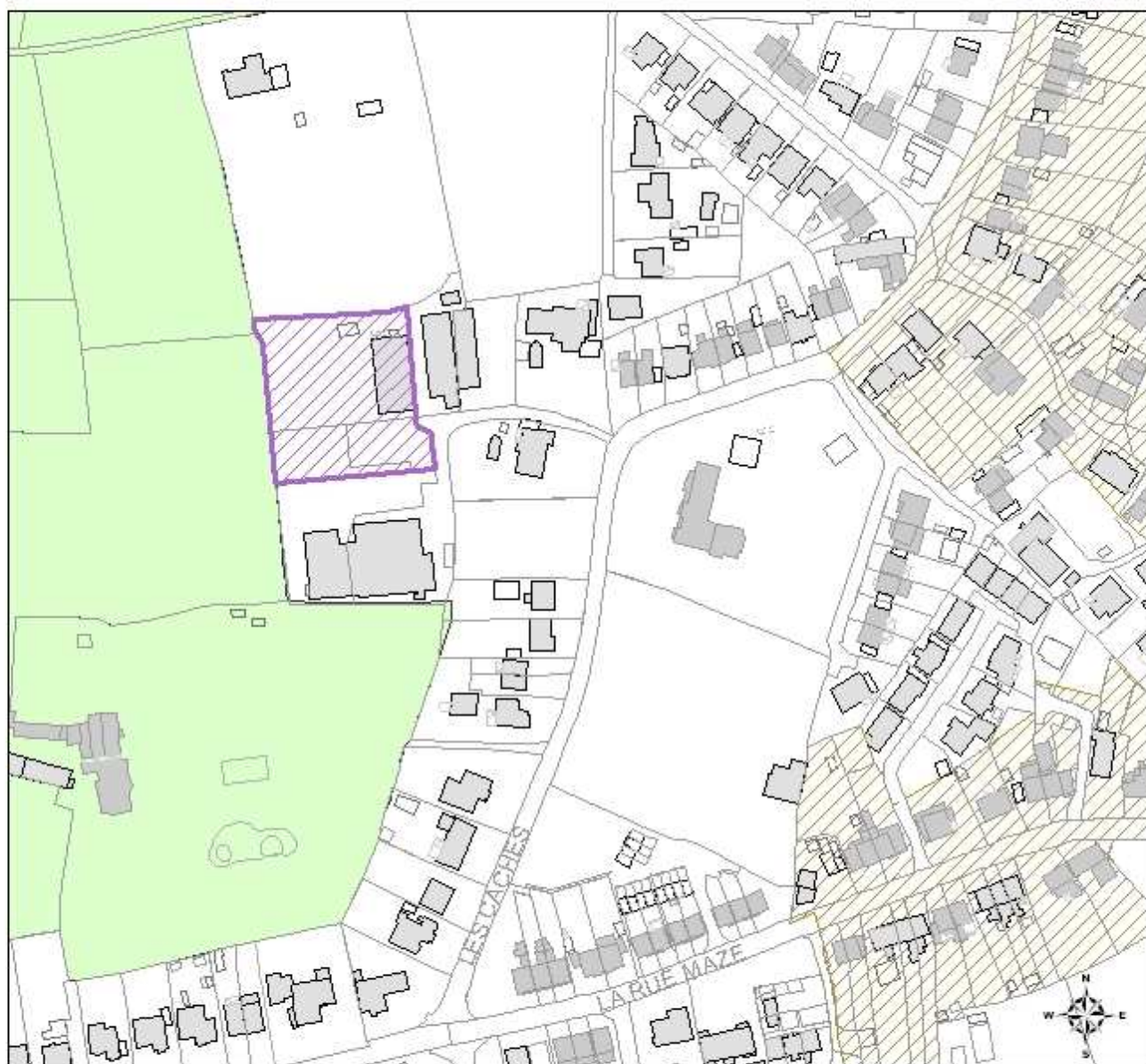
Les Vardes Quarry, St Sampson

- | | |
|--|---|
|  Les Vardes Quarry Extension (Policy RE16) |  Conservation Area |
|  Water Resource Safeguarding Area (Policy RE17) |  Sites of Nature Conservation Importance |
|  Mineral Resource Safeguarding Area |  Area of High Landscape Quality |

Billet X, April 2009

Note: The survey background data used in this map is based on data supplied by Digimap Ltd.
Copyright: States of Guernsey

Addendum to the Rural Area Plan Proposals Map & Legend



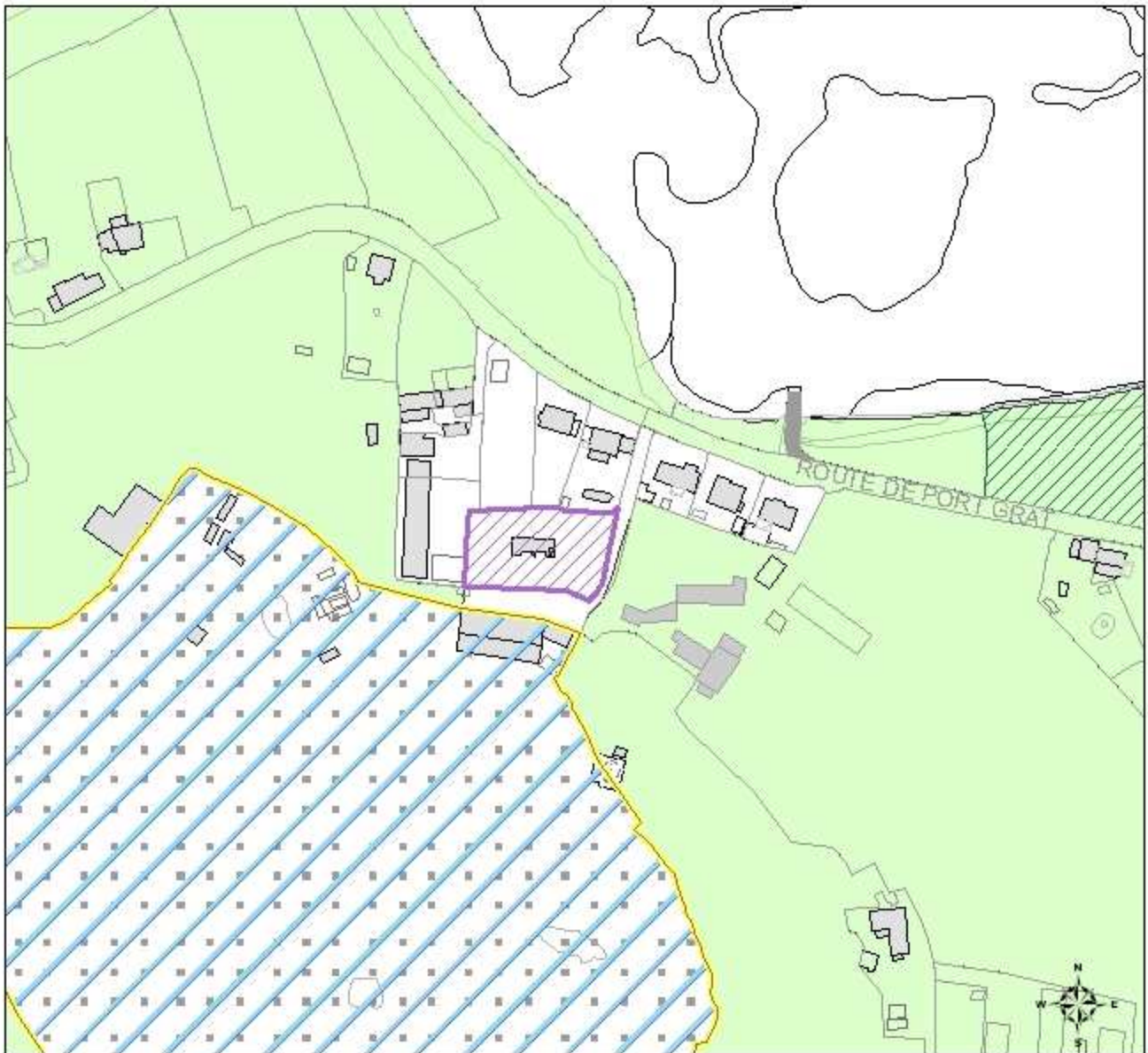
IS1: Land adj to Les Caches Business Centre, St. Martin

-  Small Workshops and Yards (Policy RE7(A))
-  Area of High Landscape Quality
-  Sites of Nature Conservation Importance


Billet VIII, April 2010

Note: The survey background data used in this map is based on data supplied by Digimap Ltd.
Copyright: States of Guernsey

Addendum to the Rural Area Plan Proposals Map & Legend



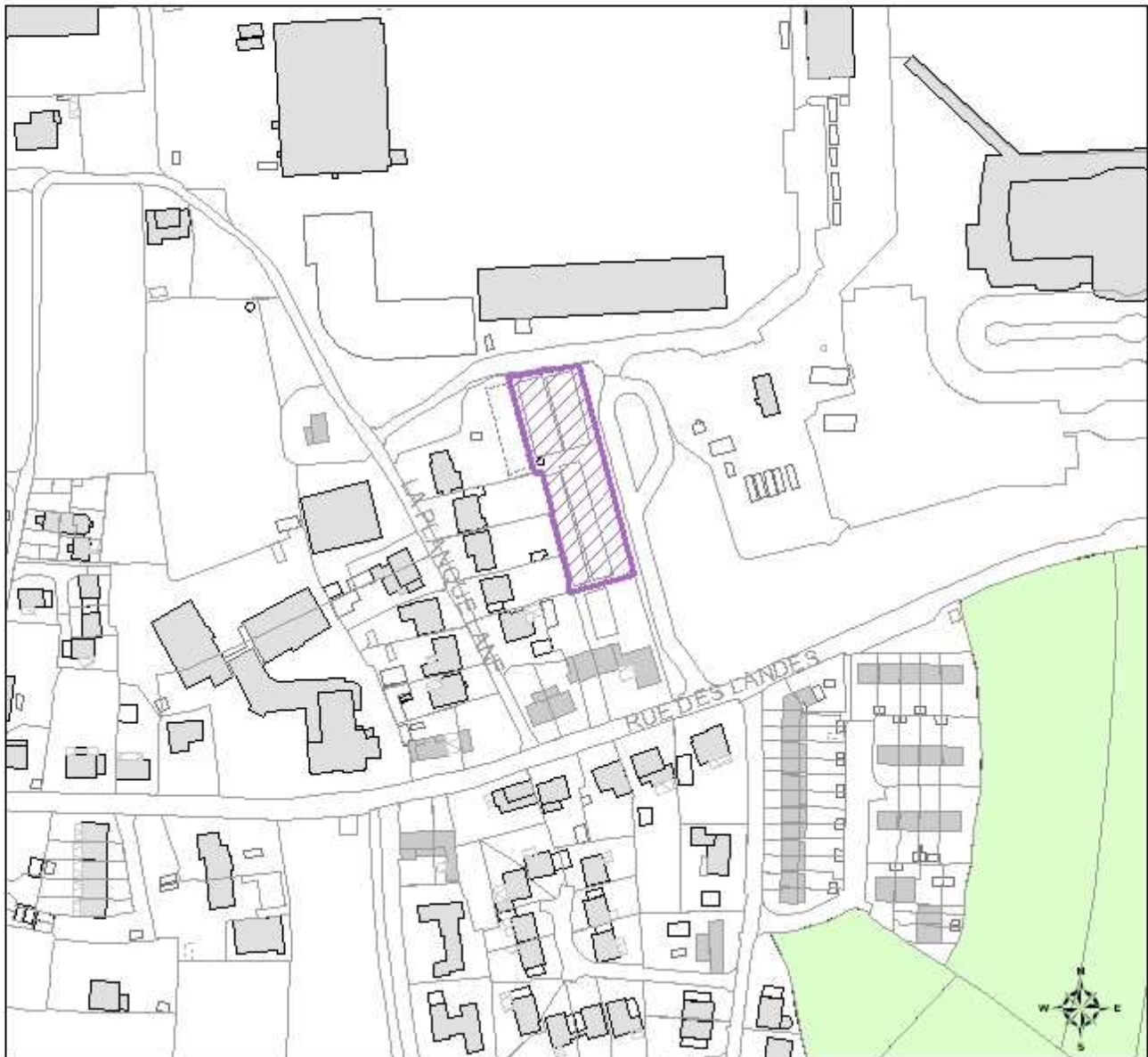
IS3: Les Vardes Farm, Route de Port Grat, St. Sampson

- | | | | |
|---|---|---|---|
|  | Small Workshops and Yards (Policy RE7(A)) |  | Mineral Resource Safeguarding Area |
|  | Water Resource Safeguarding Area |  | Area of High Landscape Quality |
|  | Les Vardes Quarry Extension |  | Sites of Nature Conservation Importance |

Billet VIII, April 2010

Note: The survey background data used in this map is based on data supplied by Digimap Ltd.
Copyright: States of Guernsey

Addendum to the Rural Area Plan Proposals Map & Legend



IS4: Rue des Landes (at rear), Forest



Small Workshops and Yards (Policy RE7(A))



Area of High Landscape Quality

Billet VIII, April 2010

Note: The survey background data used in this map is based on data supplied by Digimap Ltd.
Copyright: States of Guernsey

